
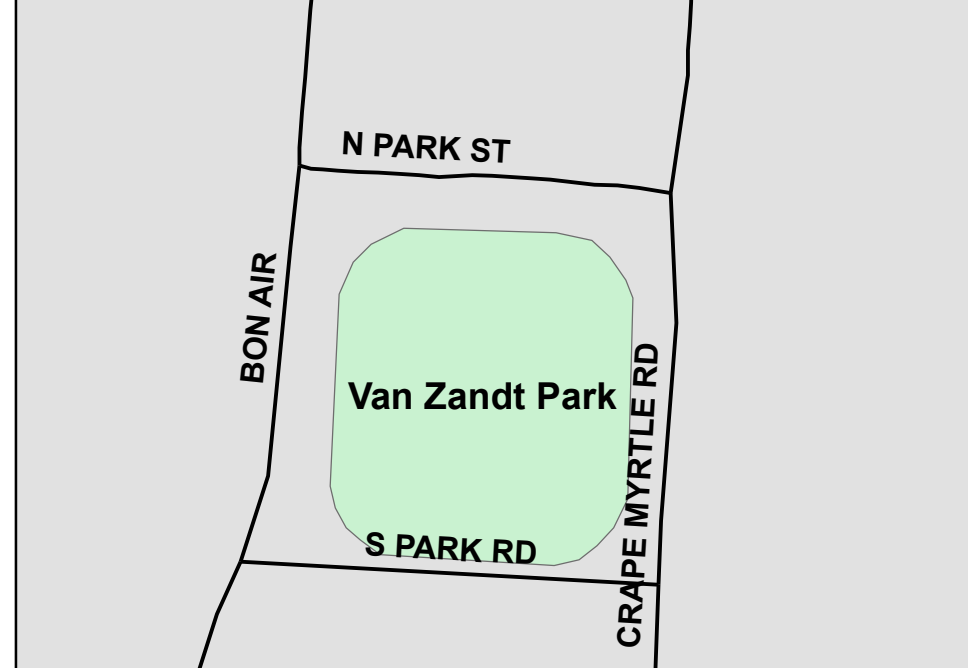
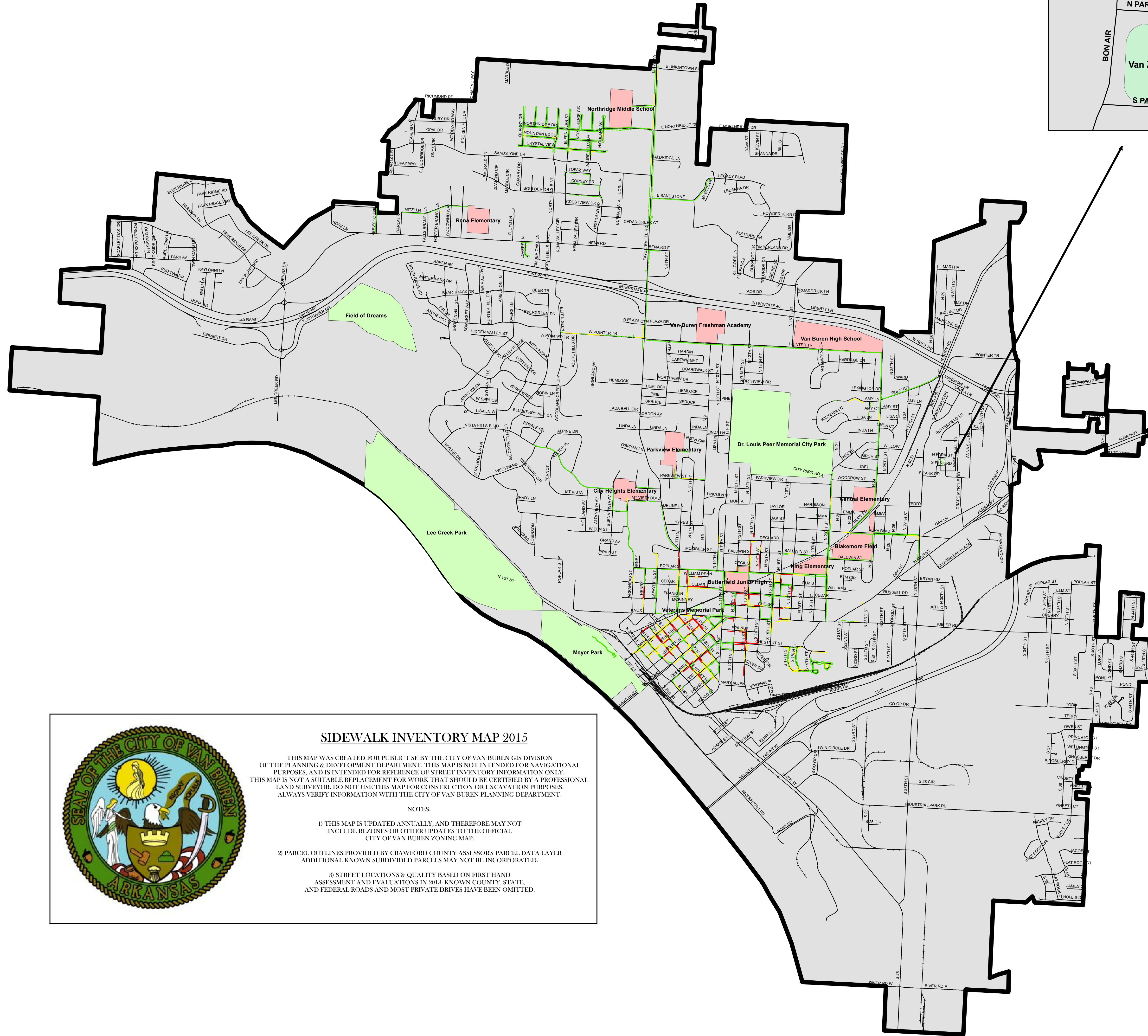



# SIDEWALK INVENTORY



**SIDEWALK CONDITIONS:**  
(1=Best to 3=Worst)



### SIDEWALK INVENTORY MAP 2015

THIS MAP WAS CREATED FOR PUBLIC USE BY THE CITY OF VAN BUREN GIS DIVISION OF THE PLANNING & DEVELOPMENT DEPARTMENT. THIS MAP IS NOT INTENDED FOR NAVIGATIONAL PURPOSES, AND IS INTENDED FOR REFERENCE OF STREET INVENTORY INFORMATION ONLY. THIS MAP IS NOT A SUITABLE REPLACEMENT FOR WORK THAT SHOULD BE CERTIFIED BY A PROFESSIONAL LAND SURVEYOR. DO NOT USE THIS MAP FOR CONSTRUCTION OR EXCAVATION PURPOSES. ALWAYS VERIFY INFORMATION WITH THE CITY OF VAN BUREN PLANNING DEPARTMENT.

**NOTES:**

- 1) THIS MAP IS UPDATED ANNUALLY, AND THEREFORE MAY NOT INCLUDE REZONES OR OTHER UPDATES TO THE OFFICIAL CITY OF VAN BUREN ZONING MAP.
- 2) PARCEL OUTLINES PROVIDED BY CRAWFORD COUNTY ASSESSORS PARCEL DATA LAYER. ADDITIONAL KNOWN SUBDIVIDED PARCELS MAY NOT BE INCORPORATED.
- 3) STREET LOCATIONS & QUALITY BASED ON FIRST HAND ASSESSMENT AND EVALUATIONS IN 2013. KNOWN COUNTY, STATE, AND FEDERAL ROADS AND MOST PRIVATE DRIVES HAVE BEEN OMITTED.